

Gambusia Nature Trail

Sea Rim State Park



Gambusia Nature Trail Length: - 0.75 Miles







Trail Surface: Boardwalk

Physical Address: 19335 S Gulfway Dr., 77655





GPS Coordinates: 29° 40' 34" N 94° 2' 38" W

Directions: From Port Arthur, Take State Highway 87/S Gulfway Dr. for approximately 13 miles to Sabine Pass. Take a right at the four way stop in Sabine Pass and continue on State Highway 87/S Gulfway Dr. The park will be on your left about 10.1 miles.

Sea Rim State Park Activities

-  Hunting
-  Fishing
-  Birding
-  Camping
-  Boating
-  Wildlife Photography

Legend

-  Trailhead
-  Gambusia Nature Trail
-  Road
-  Parking



BEAUMONT 

www.beaumontcvb.com